Sanitized Copy Approved for Release 2011/08/18 : CIA-RDP80-00809A000600060538-9

50X1-HUM

Page Denied

Next 1 Page(s) In Document Denied

Sanitized Copy Approved for Release 2011/08/18 : CIA-RDP80-00809A000600060538-9

Sanitized Copy Approved for Release 2011/08/18 : CIA-RDP80-00809A000600060538-9

EASTERN EUROPE 1:250,000



Sanitized Copy Approved for Release 2011/08/18 : CIA-RDP80-00809A000600060538-9

Sanitized Copy Approved for Release 2011/08/18 : CIA-RDP80-00809A000600060538-9

CHERNOVTSY

50X1-HUM

50X1-HUM



Sanitized Copy Approved for Release 2011/08/18 : CIA-RDP80-00809A000600060538-9

Sanitized Copy Approved for Release 2011/08/18 : CIA-RDP80-00809A000600060538-9
50X1-HUM
50X1-HUM

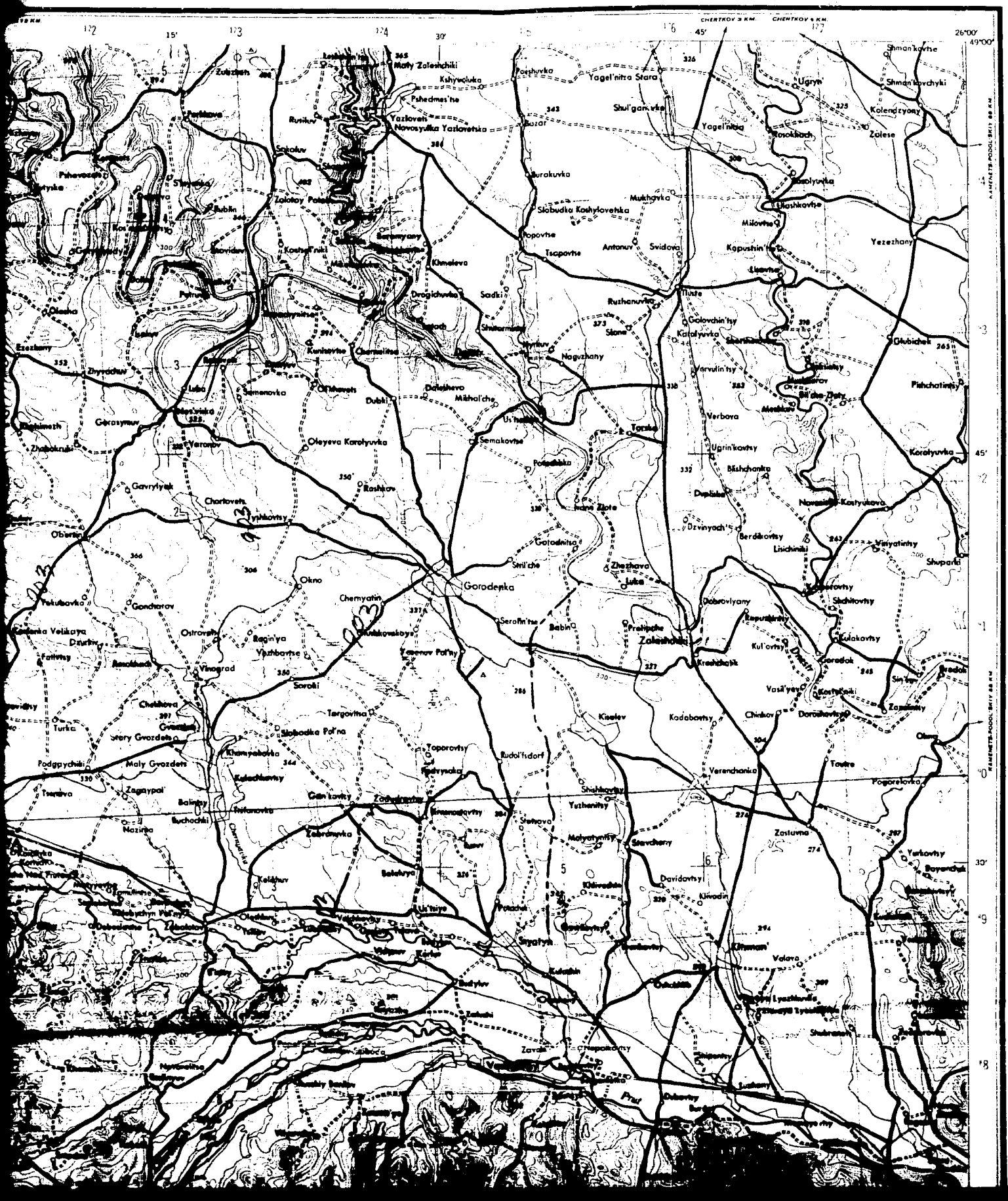

Sanitized Copy Approved for Release 2011/08/18 : CIA-RDP80-00809A000600060538-9

Sanitized Copy Approved for Release 2011/08/18 : CIA-RDP80-00809A000600060538-9



ROAD DATA -*LEGEND*

*Hard Surface, All weather road, two lanes wide, 6 - 8 meters

Hard Surface, All weather road, one lane wide, 3 - 5 meters

*Loose Surface, all weather road, two or more lanes wide, 5 - 8 meters

Loose Surface, All weather road, one lane wide, 3 - 5 meters

Loose Surface, Dry weather or dirt road principal

other

Cart tracks (more than 1.5 and less than 2.5 meters)

Trails (less than 1.5 meters

Dual Highways (Superhighways)

Note: Label those roads exactly 8 meters or wider

Sanitized Copy Approved for Release 2011/08/18 : CIA-RDP80-00809A000600060538-9

Sanitized Copy Approved for Release 2011/08/18 : CIA-RDP80-00809A000600060538-9

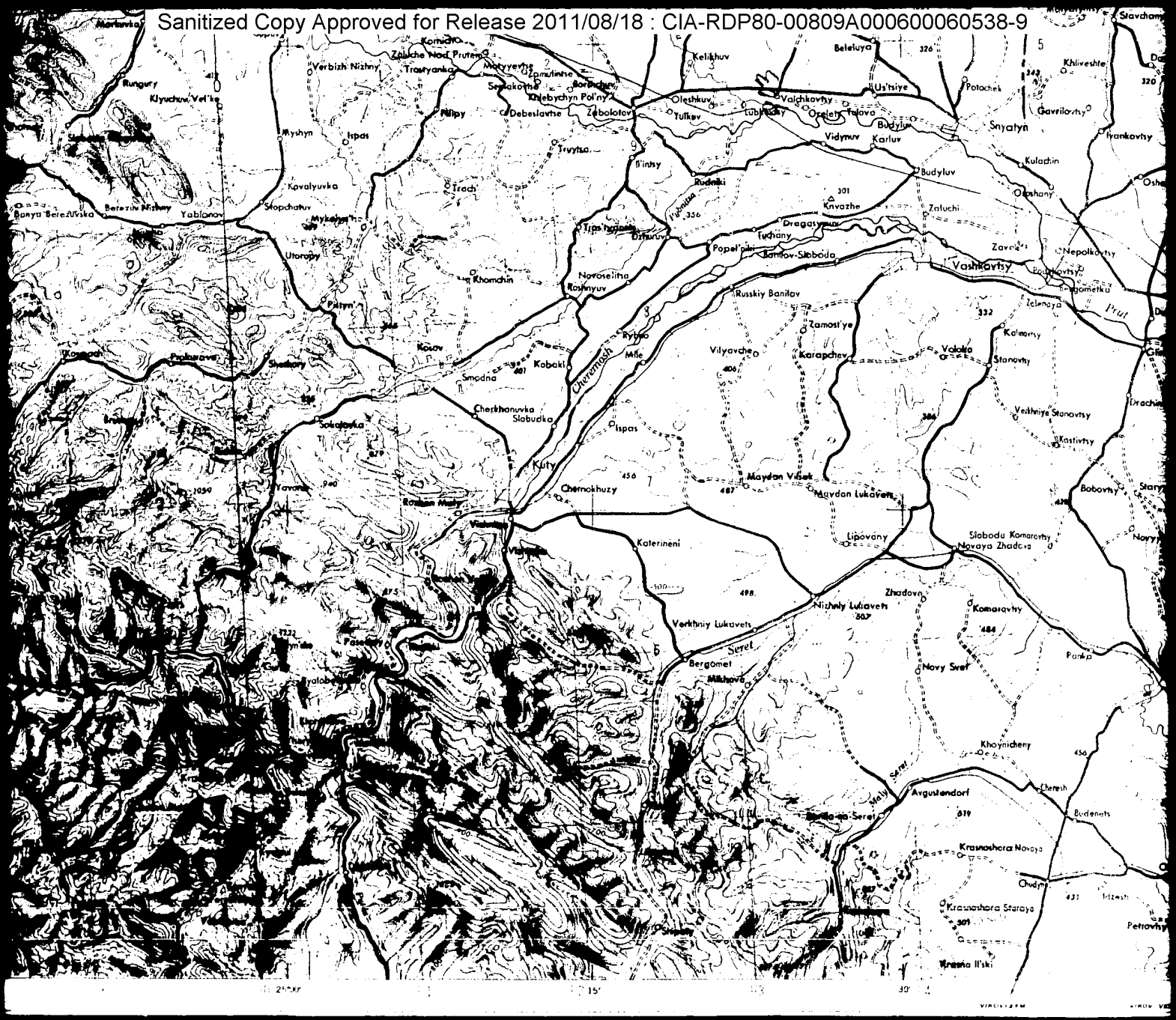

Sanitized Copy Approved for Release 2011/08/18 : CIA-RDP80-00809A000600060538-9

Sanitized Copy Approved for Release 2011/08/18 : CIA-RDP80-00809A000600060538-9

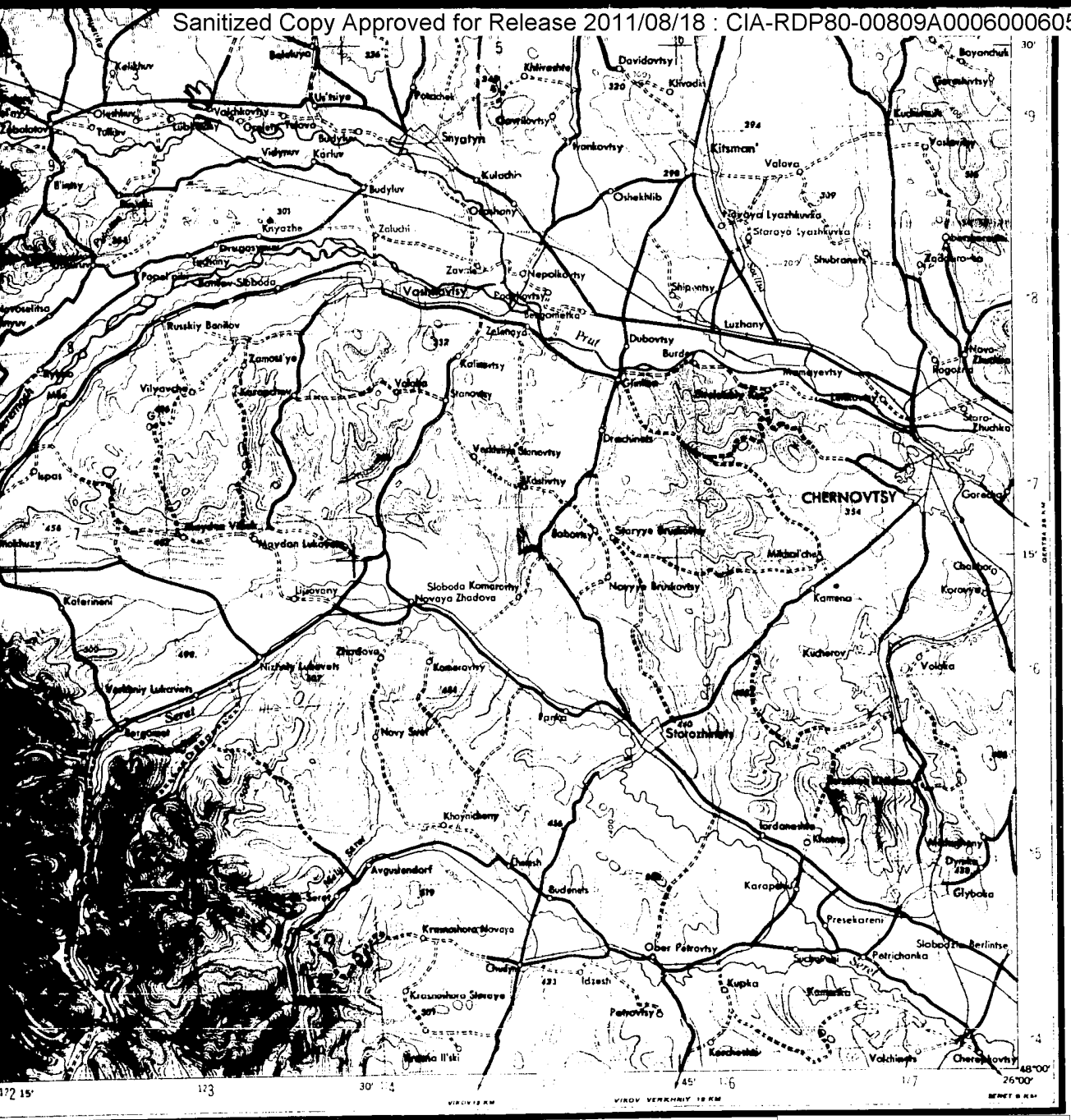

50X1-HUM

25 Miles
35 Kilometers
Yards

LOCATION DIAGRAM FOR NM 35-10

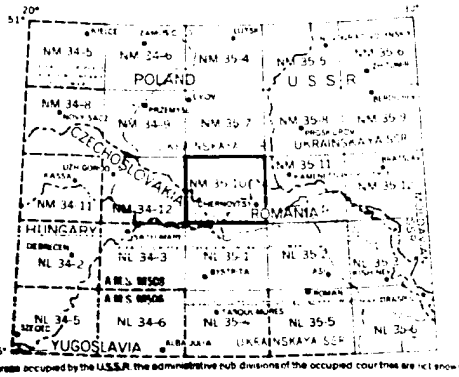

In areas occupied by the U.S.S.R. the administrative sub divisions of the occupied countries are not shown.

Boundaries shown on this map are for reference only and are not necessarily

INDEX TO BOUNDARIES

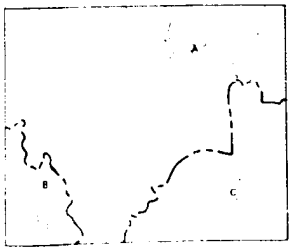

A. Poland
B. Czechoslovakia
C. Romania

THE DELINEATION OF INTERNATIONAL BOUNDARIES ON THIS MAP IS THE RESPONSIBILITY OF THE DEFENSE MAPPING AGENCY

COVERAGE DIAGRAM

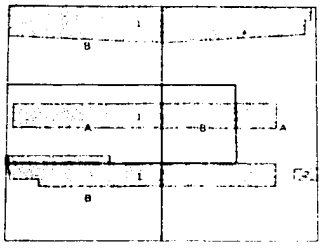

COMPILED ON MERCATOR

Photo-stereo
Photogrammetric
Map

A. Medium scale topographic maps (1944) at 1:50,000 scale
B. Medium scale topographic maps (1942-44) at 1:50,000 scale
Dates of aerial photographs: (1944)

CHERNOVTSY, ROMANIA

Sanitized Copy Approved for Release 2011/08/18 : CIA-RDP80-00809A000600060538-9